


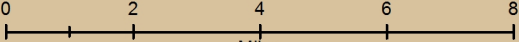
 Spill Location
 Fisheries Closure

Source: Esri, DigitalGlobe, GeoEye, I-cubed, USDA, USGS, AEX, Getmapping, Aerogrid, IGN, IGP, swisstopo, and the GIS User Community


 Calif. Dept. of Fish and Wildlife
 Office of Spill Prevention and Response
 Data Source: OSPR GIS
 Requestor: L. Chumney
 Author: G. Ewing
 Date Created: 5/20/2015

Fisheries Closure Refugio Incident Santa Barbara County



 Miles